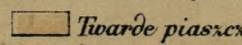
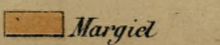
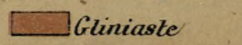
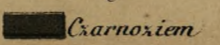
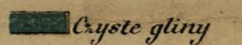
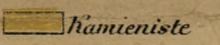
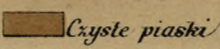


M III 685  
1638

# MAPPA ROLNICZA Królestwa Polskiego

Wydanie Encyklopedyi Rolniczej.

## Objaśnienie Kolorów. Grunta:

- |  |   |
|--|---|
|  Twarde piaski. |  Margiel       |
|  Gliniaste      |  Czaroziem     |
|  Czyste gliny   |  Hamieniste    |
|  |  Czyste piaski |







M III 685

Nr uw. 1638

BIBLIOTEKA KÓRNICKA

1638

M-III-685